










Übersichtsplan zum Bebauungsplan HW 29

"Verl. der Moritzstr. nördl. der Krehlastr."

	Urfassung v.31.10.1963 +Teilaufh. des HW 17		3. Änderung		6. Änderung
	1. Änderung		4. Änderung		7. Änderung
	2. Änderung		5. Änderung		8. Änderung