



Übersichtsplan zum Bebauungsplan HM 60 " Südlich der Sprengerstraße "




Urfassung
v.30.12.1965




1. Änderung




2. Änderung



3. Änderung



4. Änderung



5. Änderung